

Norfolk Vanguard Offshore Wind Farm

Outline Traffic

Management Plan

Figure 2

Part 1 of 4

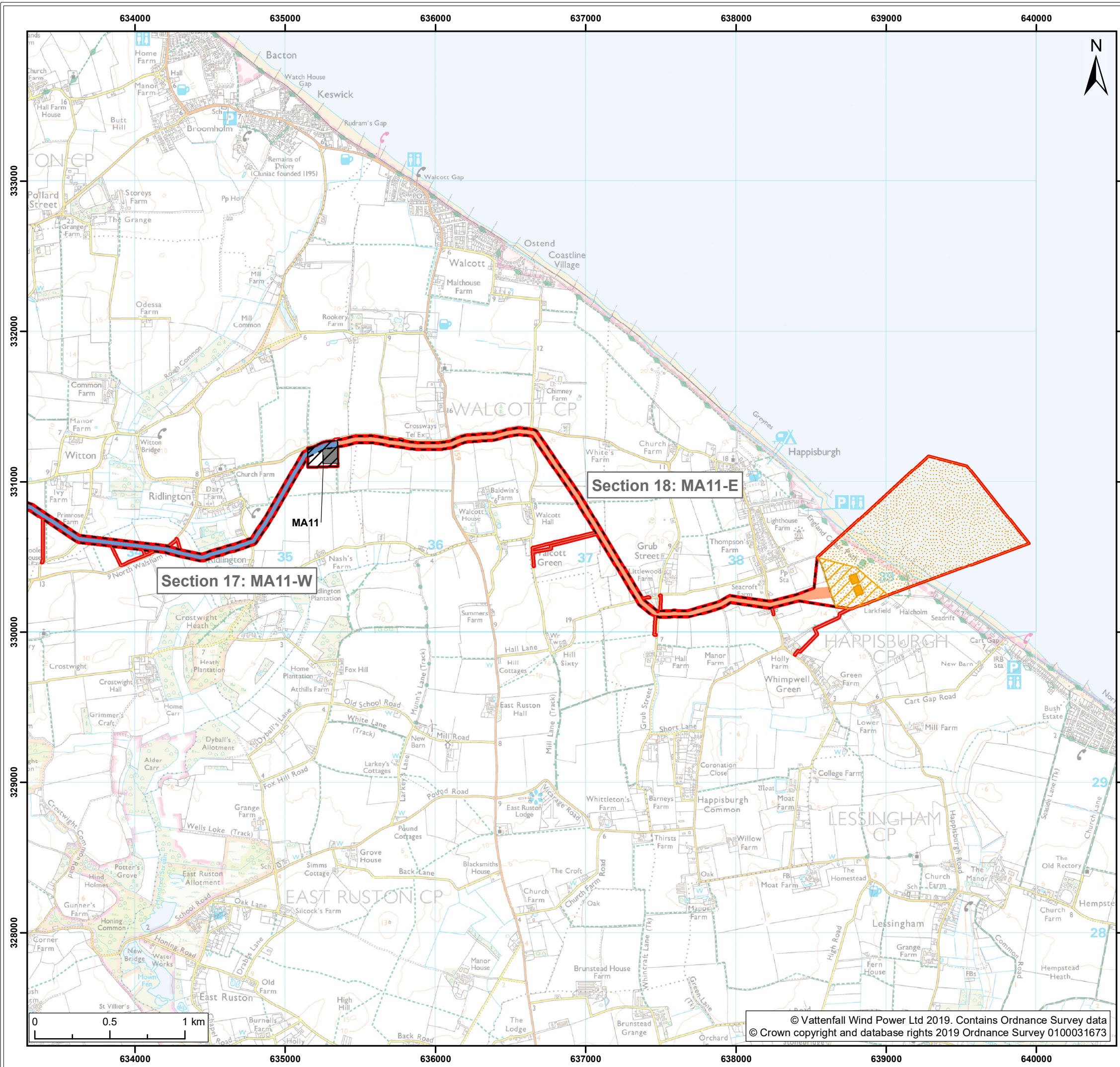
Deadline 8

Applicant: Norfolk Vanguard Limited
Document Reference: 8.8
Pursuant to: APFP Regulation: 5(2)(q)

Date: 30 May 2019
Revision: Version 3
Author: Royal HaskoningDHV

Photo: Kentish Flats Offshore Wind Farm





- Legend:
- Norfolk Vanguard onshore red line boundary
 - Landfall**
 - Landfall zone
 - Landfall compound zone
 - Indicative landfall compound
 - Onshore cable route**
 - Onshore cable route
 - Mobilisation zone
 - Indicative mobilisation area compound
 - Access**
 - Construction access
 - Operation access
 - Cable Route Sections**
 - Section 17: MA11-W
 - Section 18: MA11-E

MA = Mobilisation Area	
Project: Norfolk Vanguard	Report: Outline Traffic Management Plan

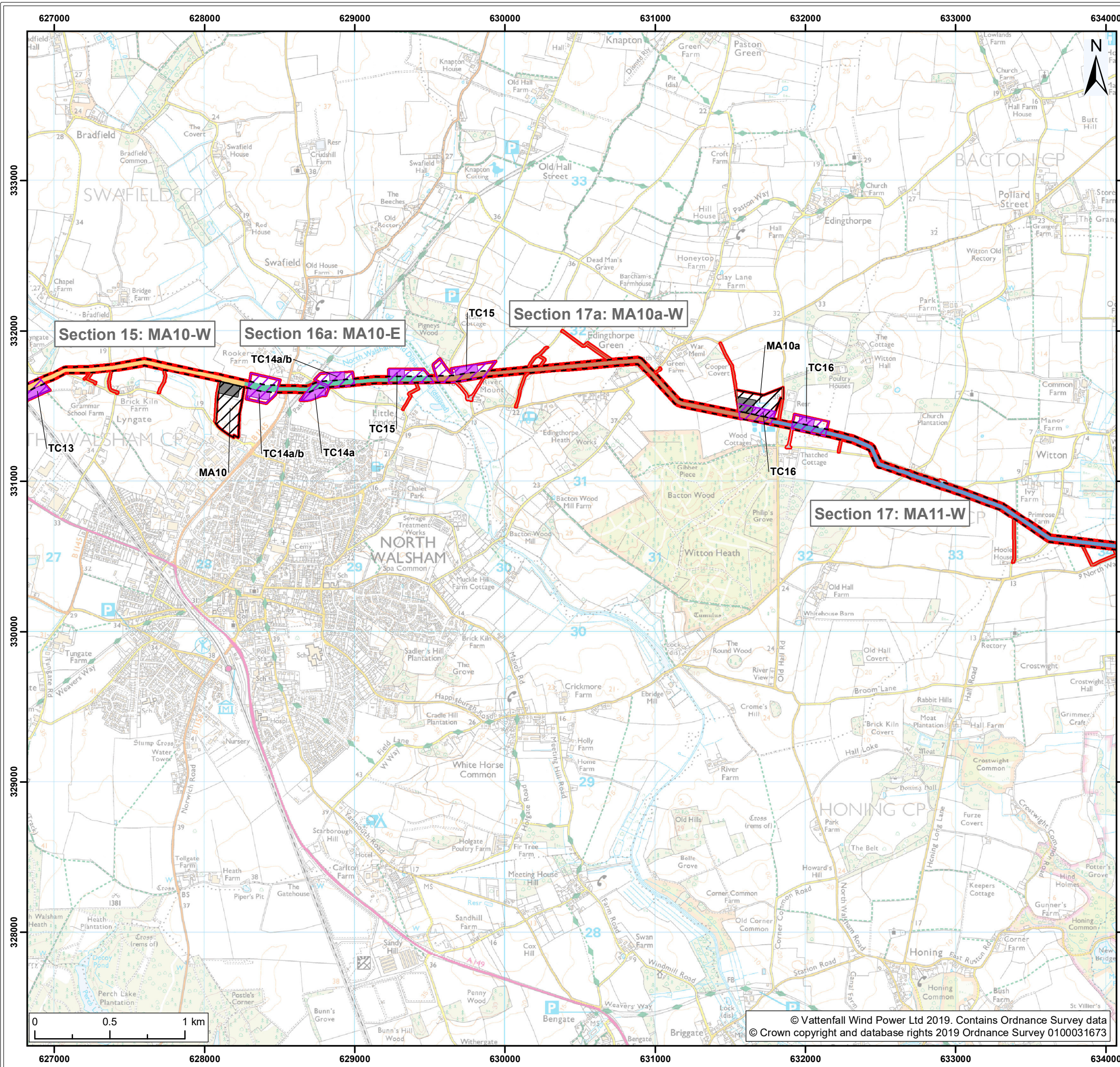
Title:
Onshore Infrastructure – Stage 2
(map 1 of 9)

Figure: 2	Drawing No: PB4476-008-006-030				
Revision: 01	Date: 29/05/2019	Drawn: LB	Checked: RE	Size: A3	Scale: 1:25,000

Co-ordinate system: British National Grid EPSG: 27700



© Vattenfall Wind Power Ltd 2019. Contains Ordnance Survey data
© Crown copyright and database rights 2019 Ordnance Survey 0100031673



- Legend:**
- Norfolk Vanguard onshore red line boundary
 - Onshore cable route**
 - Onshore cable route
 - Trenchless crossing zone (e.g. HDD)
 - Indicative trenchless crossing compound
 - Mobilisation zone
 - Indicative mobilisation area compound
 - Access**
 - Construction access
 - Operation access
 - Cable Route Sections**
 - Section 15: MA10-W
 - Section 16a: MA10-E
 - Section 17: MA11-W
 - Section 17a: MA10a-W

MA = Mobilisation Area	
Project: Norfolk Vanguard	Report: Outline Traffic Management Plan

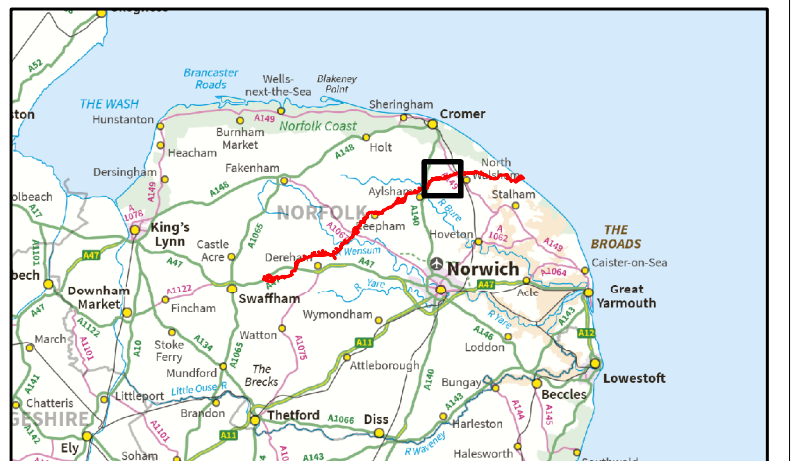
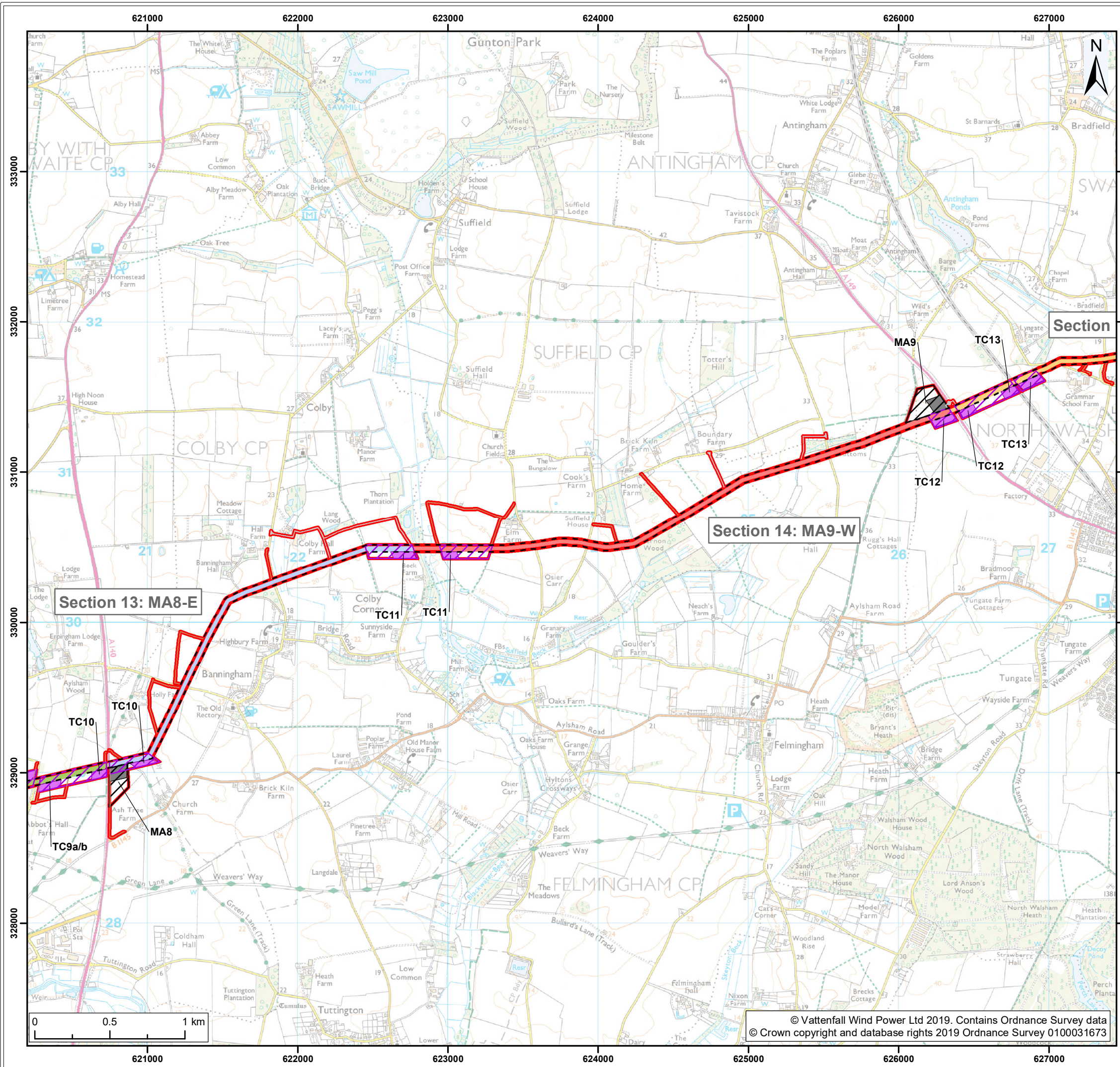
Title:
Onshore Infrastructure – Stage 2
(map 2 of 9)

Figure: 2	Drawing No: PB4476-008-006-030				
Revision: 01	Date: 29/05/2019	Drawn: LB	Checked: RE	Size: A3	Scale: 1:25,000

Co-ordinate system: British National Grid EPSG: 27700



© Vattenfall Wind Power Ltd 2019. Contains Ordnance Survey data
© Crown copyright and database rights 2019 Ordnance Survey 0100031673



- Legend:**
- Norfolk Vanguard onshore red line boundary
 - Onshore cable route**
 - Onshore cable route
 - Trenchless crossing zone (e.g. HDD)
 - Indicative trenchless crossing compound
 - Mobilisation zone
 - Indicative mobilisation area compound
 - Access**
 - Construction access
 - Operation access
 - Cable Route Sections**
 - Section 12: MA7-E
 - Section 13: MA8-E
 - Section 14: MA9-W
 - Section 15: MA10-W

MA = Mobilisation Area	
Project: Norfolk Vanguard	Report: Outline Traffic Management Plan

Title:
Onshore Infrastructure – Stage 2
(map 3 of 9)

Figure: 2	Drawing No: PB4476-008-006-030				
Revision:	Date:	Drawn:	Checked:	Size:	Scale:
01	29/05/2019	LB	RE	A3	1:25,000

Co-ordinate system: British National Grid EPSG: 27700



© Vattenfall Wind Power Ltd 2019. Contains Ordnance Survey data
© Crown copyright and database rights 2019 Ordnance Survey 0100031673

